

**TOWN OF
LONGBOAT KEY**

**Whitaker
Bayou**

Dr. Martin Luther
King Jr. Way

**CITY OF
SARASOTA**

Fruitville
Road

**SARASOTA
BAY**

New Pass

**Hudson
Bayou**

**Bird
Key**

41

**Lido
Key**

Siesta
Drive

**Big
Sarasota
Pass**

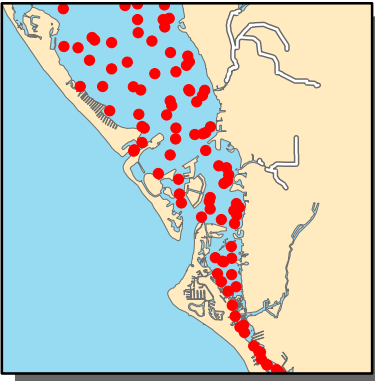
S. Tamiami Trail

**Siesta
Key**

**Phillippi
Creek**

**ROBERTS BAY
(SARASOTA)**

Sample locations used
to generate this map



Sarasota County Water Quality Contour Map

07-01-2010 to 11-30-2010

for: Phosphorus as P








Sarasota Bay & Roberts Bay (North)

Map 1 of 3 - Northern Sarasota

This water quality map was generated using all available data on the Sarasota County Water Atlas. Maps are generated using spatial interpolation in which areas with known data values are used to estimate the values for unknown areas. Using a high number of evenly spaced sampling locations will increase the accuracy of the estimations. The inset map above shows the sampling locations used to create this map.

Legend

Total Phosphorus (mg/L)

-  Less than 0.1
-  0.1 - 0.19
-  0.2 - 0.29
-  0.3 - 0.39
-  0.4 - 0.49
-  Greater than 0.5
-  Value Unable to be Estimated



*Sarasota County, Florida
For Reference Only*

Created On: 4/18/2011 3:15:37 PM



DISCLAIMER:
This map is for reference purposes only.